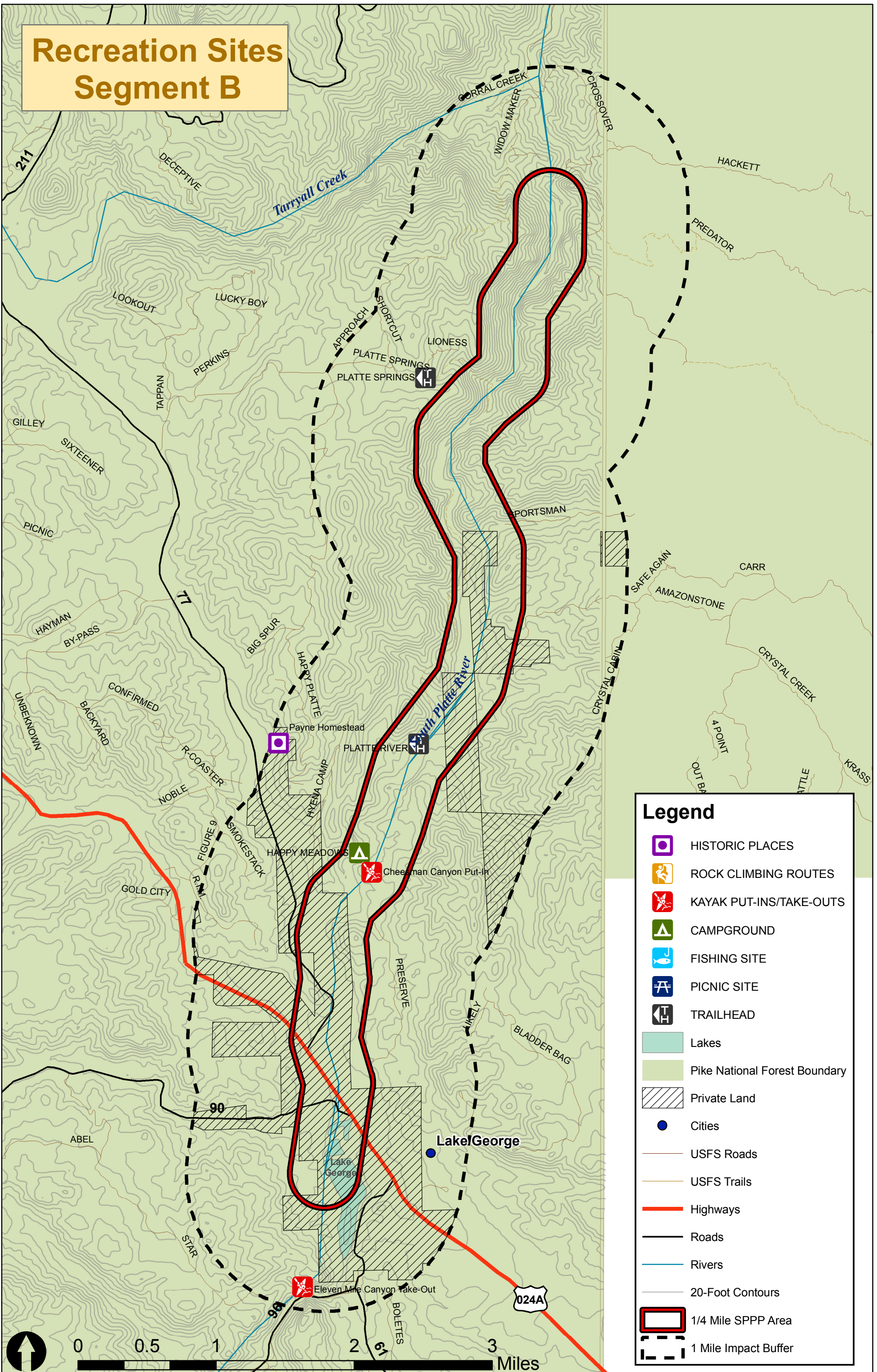





















# Recreation Sites Segment B



### Legend

-  HISTORIC PLACES
-  ROCK CLIMBING ROUTES
-  KAYAK PUT-INS/TAKE-OUTS
-  CAMPGROUND
-  FISHING SITE
-  PICNIC SITE
-  TRAILHEAD
-  Lakes
-  Pike National Forest Boundary
-  Private Land
-  Cities
-  USFS Roads
-  USFS Trails
-  Highways
-  Roads
-  Rivers
-  20-Foot Contours
-  1/4 Mile SPPP Area
-  1 Mile Impact Buffer